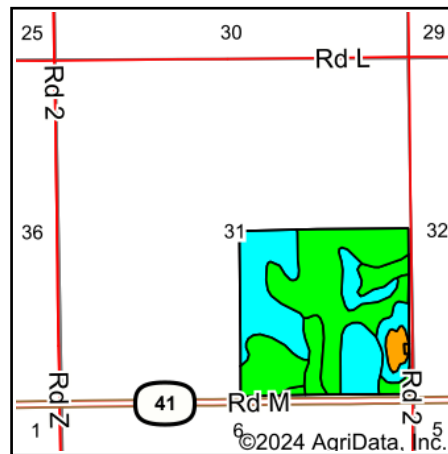
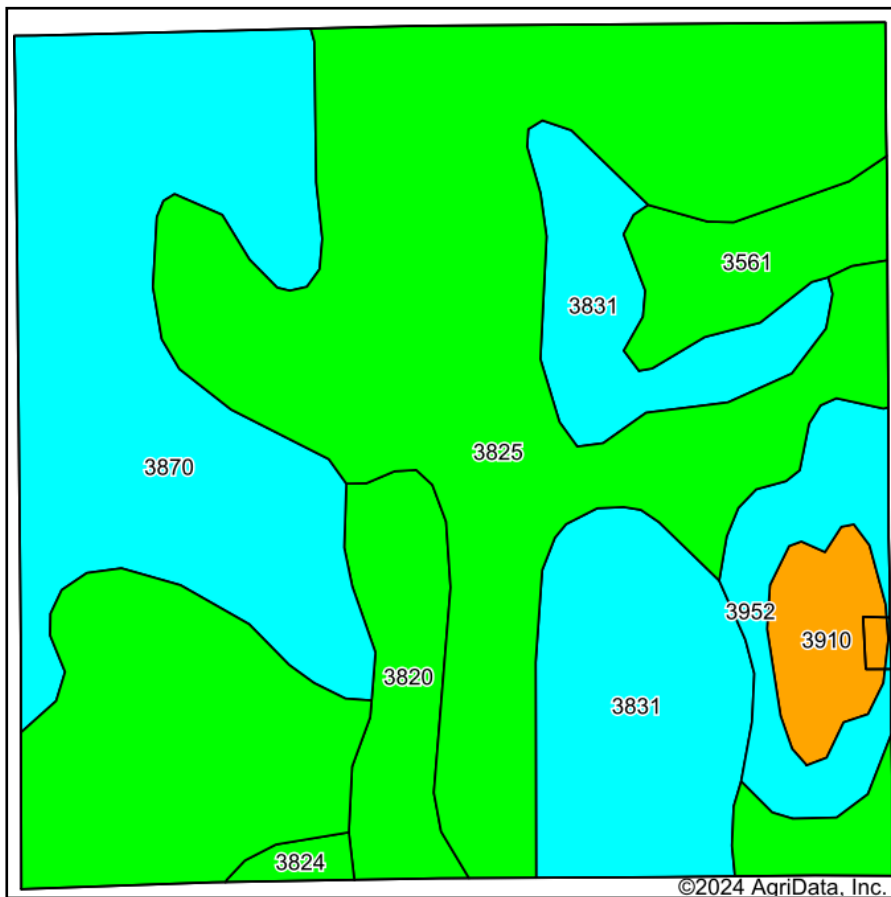


Soils Map



State: **Nebraska**
 County: **Fillmore**
 Location: **31-7N-4W**
 Township: **Bennett**
 Acres: **152.26**
 Date: **7/24/2024**









Maps Provided By:

 CUSTOMIZED ONLINE MAPPING
 © AgriData, Inc. 2023 www.AgriDataInc.com



Soils data provided by USDA and NRCS.

Area Symbol: NE059, Soil Area Version: 22

Code	Soil Description	Acres	Percent of field	Non-Irr Class Legend	Non-Irr Class *c	Irr Class *c	SRPG	*n NCCPI Soybeans	
3825	Crete silt loam, 1 to 3 percent slopes	72.54	47.7%			Ile	Ile	68	
3870	Hastings silty clay loam, 3 to 7 percent slopes, eroded	32.45	21.3%			IIle	IIle	72	
3831	Crete silty clay loam, 3 to 7 percent slopes, eroded	22.24	14.6%			IIIle	IIIle	67	
3820	Butler silt loam, 0 to 1 percent slopes	7.19	4.7%			IIw	IIw	74	
3952	Fillmore silt loam, frequently ponded	6.85	4.5%			IIIw	IVw	49	
3561	Hobbs silt loam, occasionally flooded	5.79	3.8%			IIw	IIw	71	
3910	Scott silt loam, frequently ponded	4.31	2.8%			IVw		20	
3824	Crete silt loam, 0 to 1 percent slopes	0.89	0.6%			IIs	IIs	70	
Weighted Average						2.46	*-	66.9	*n 59.1

*n: The aggregation method is "Weighted Average using all components"

*c: Using Capabilities Class Dominant Condition Aggregation Method

*- Irr Class weighted average cannot be calculated on the current soils data due to missing data.